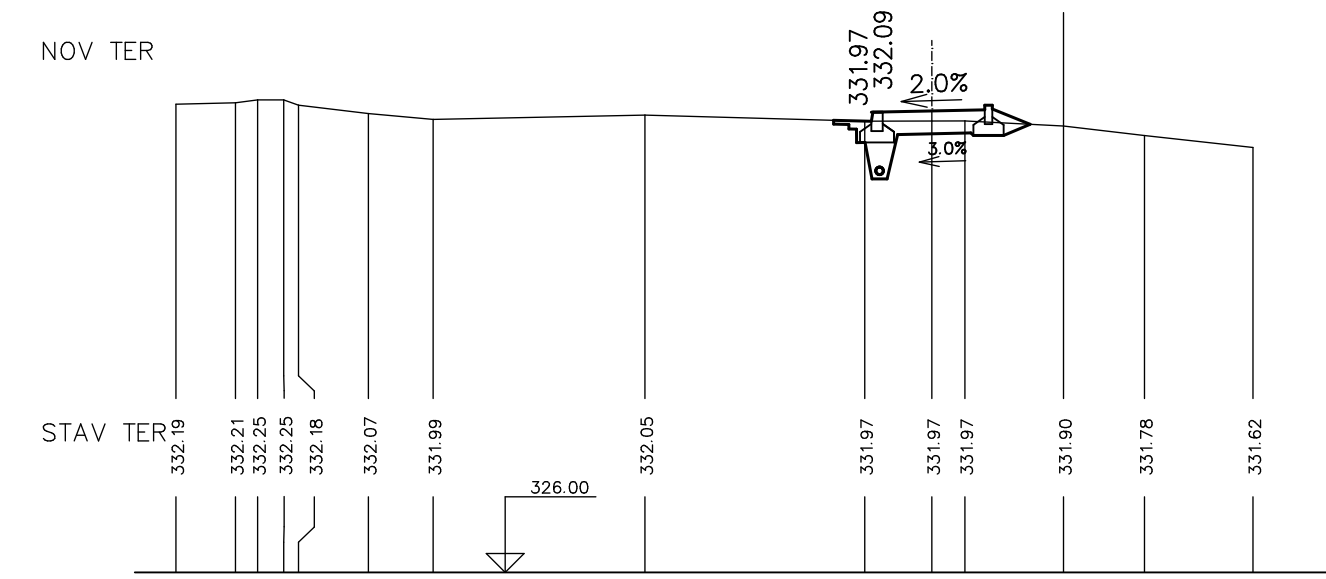
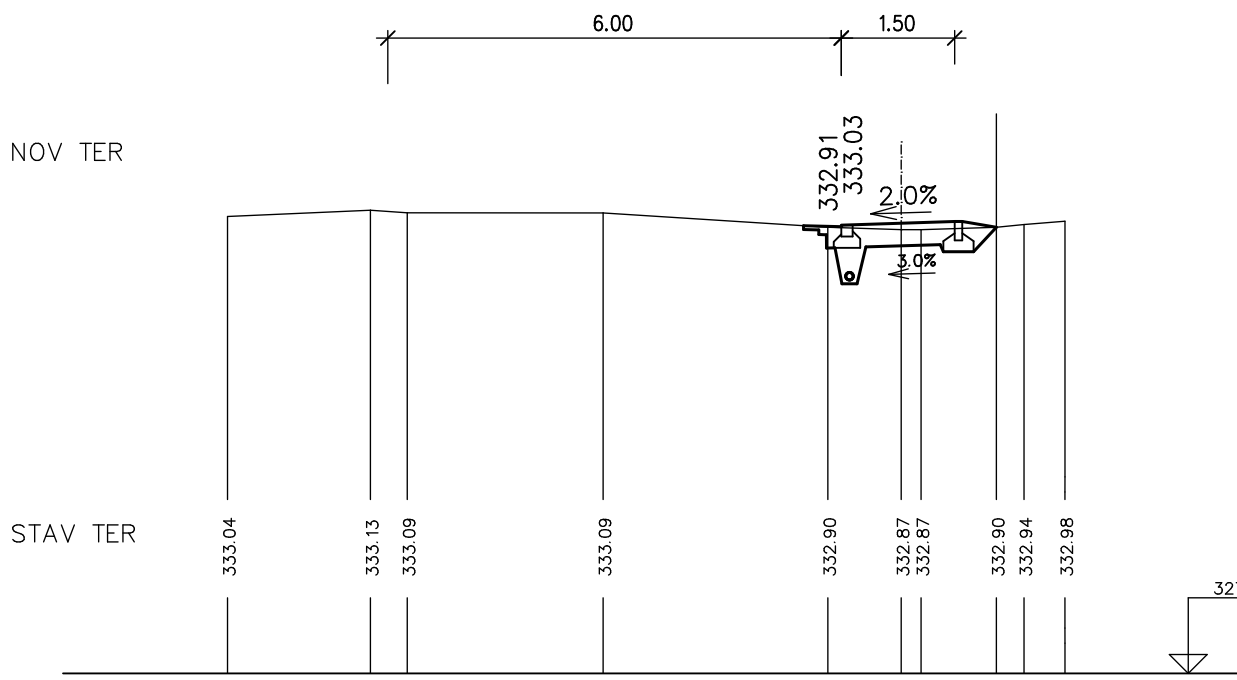


PŘÍČNÉ ŘEZY M 1:100

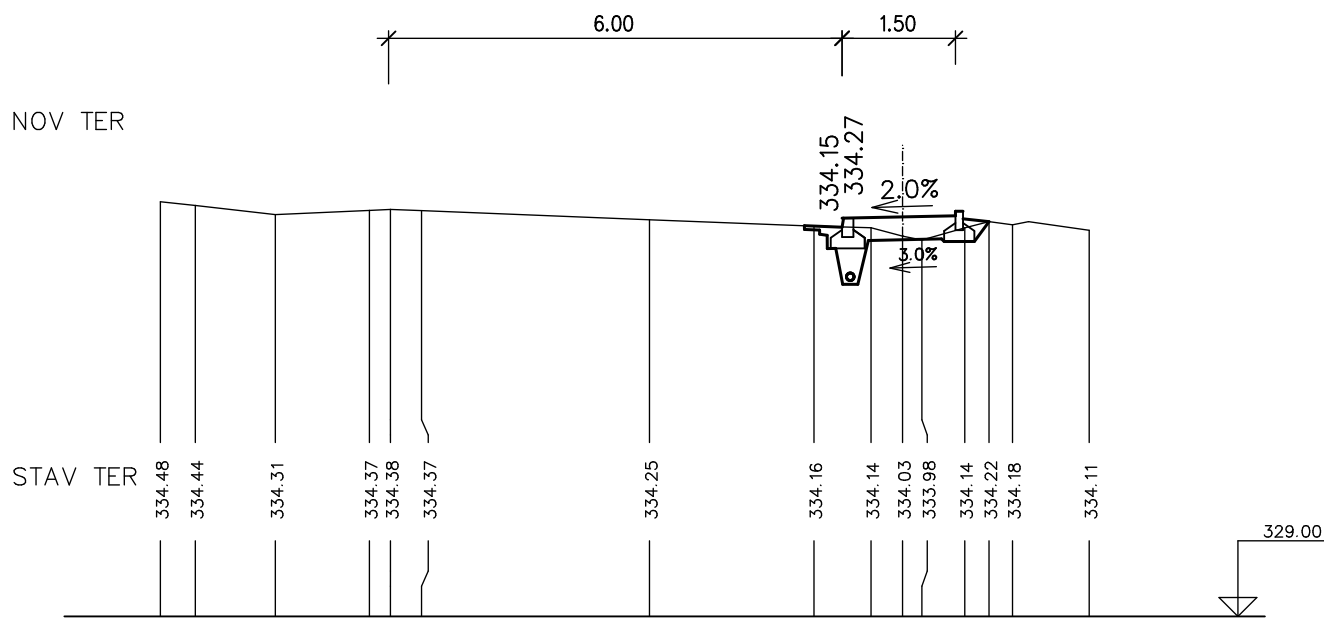
km 0.420000



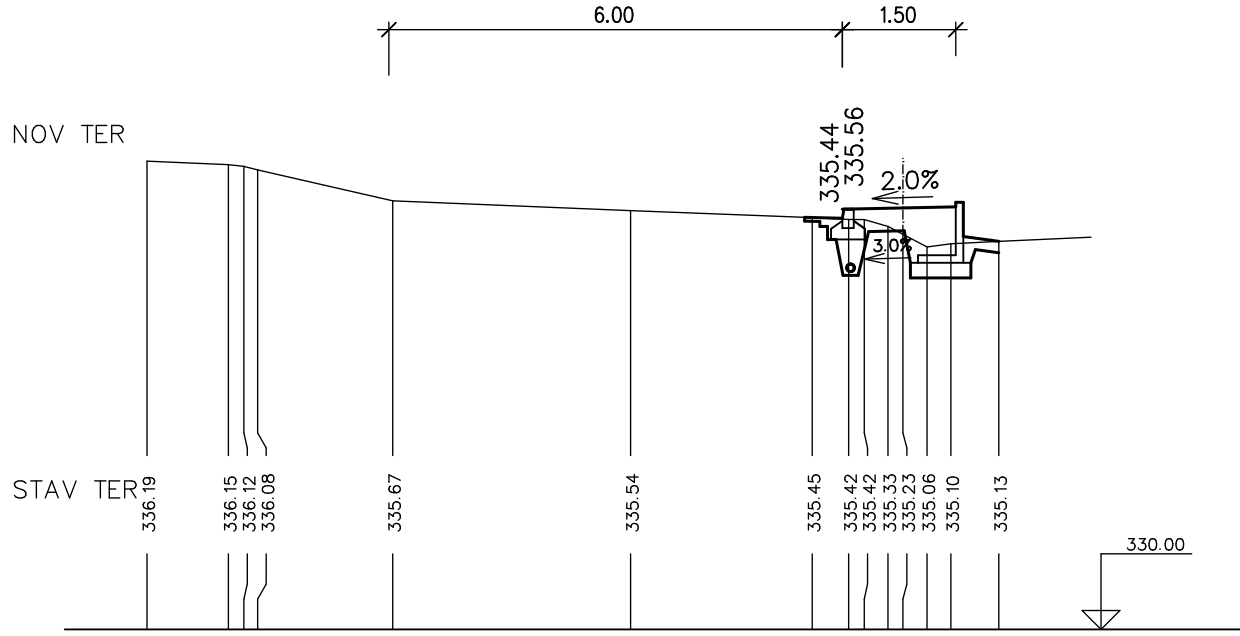
km 0.440000



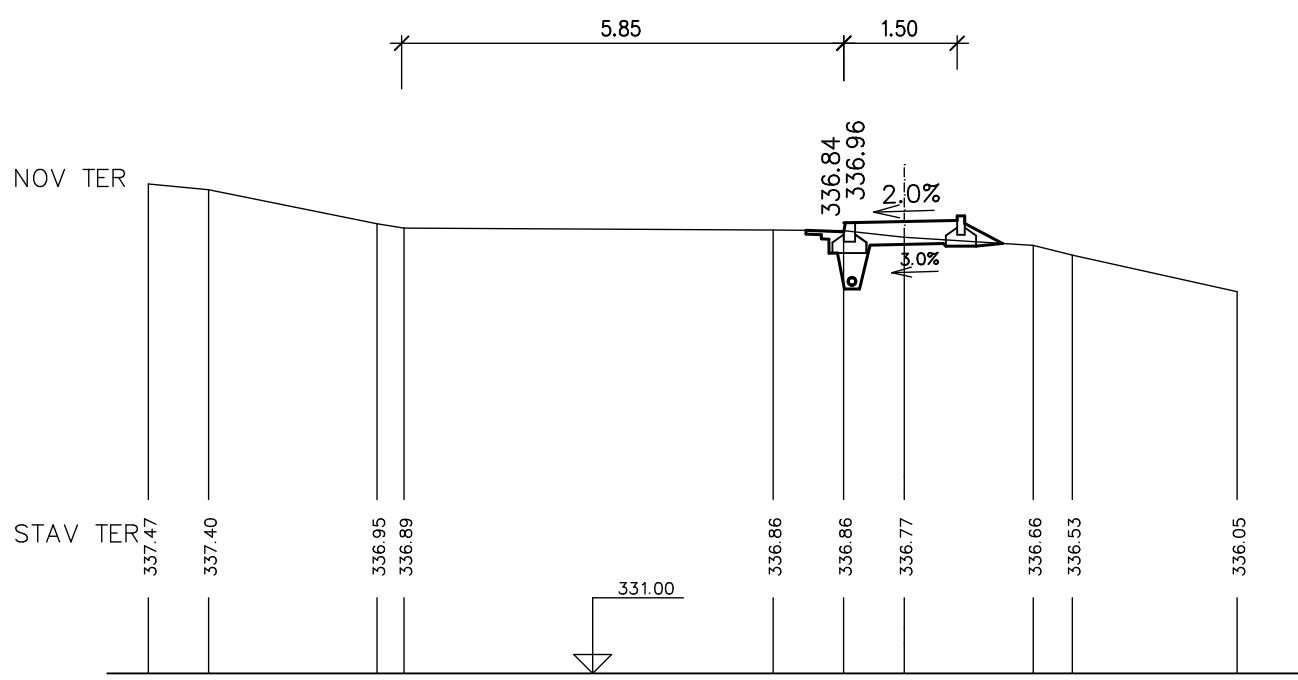
km 0.460000



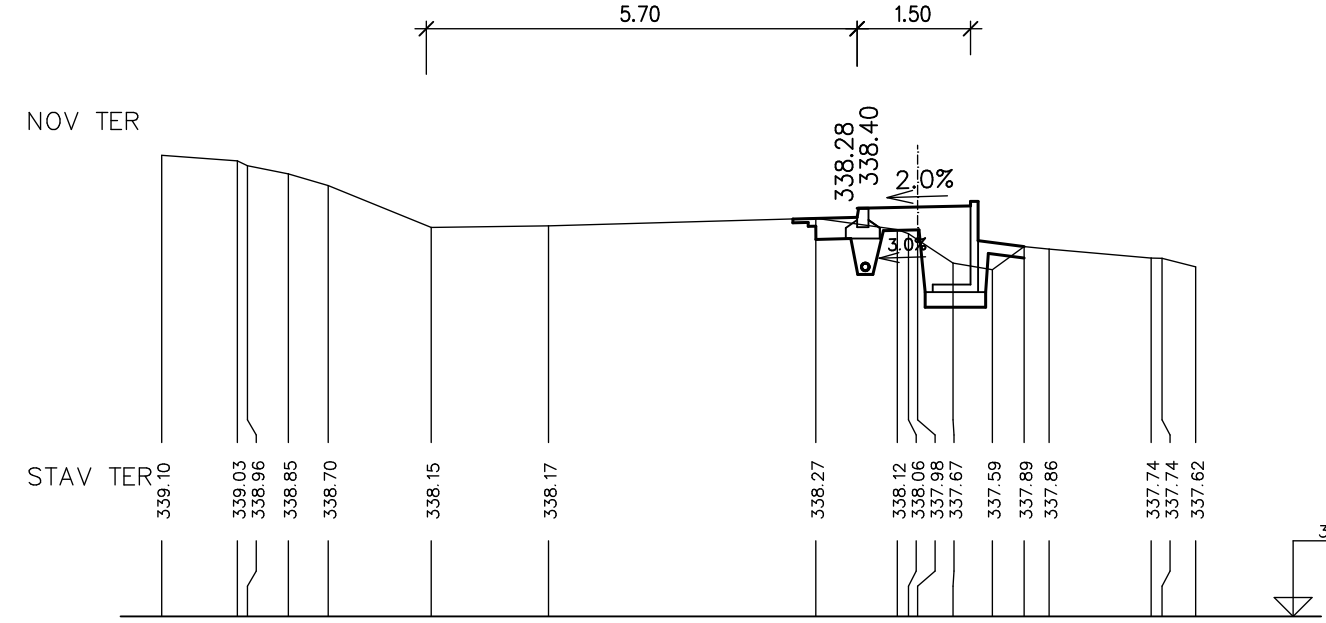
km 0.480000



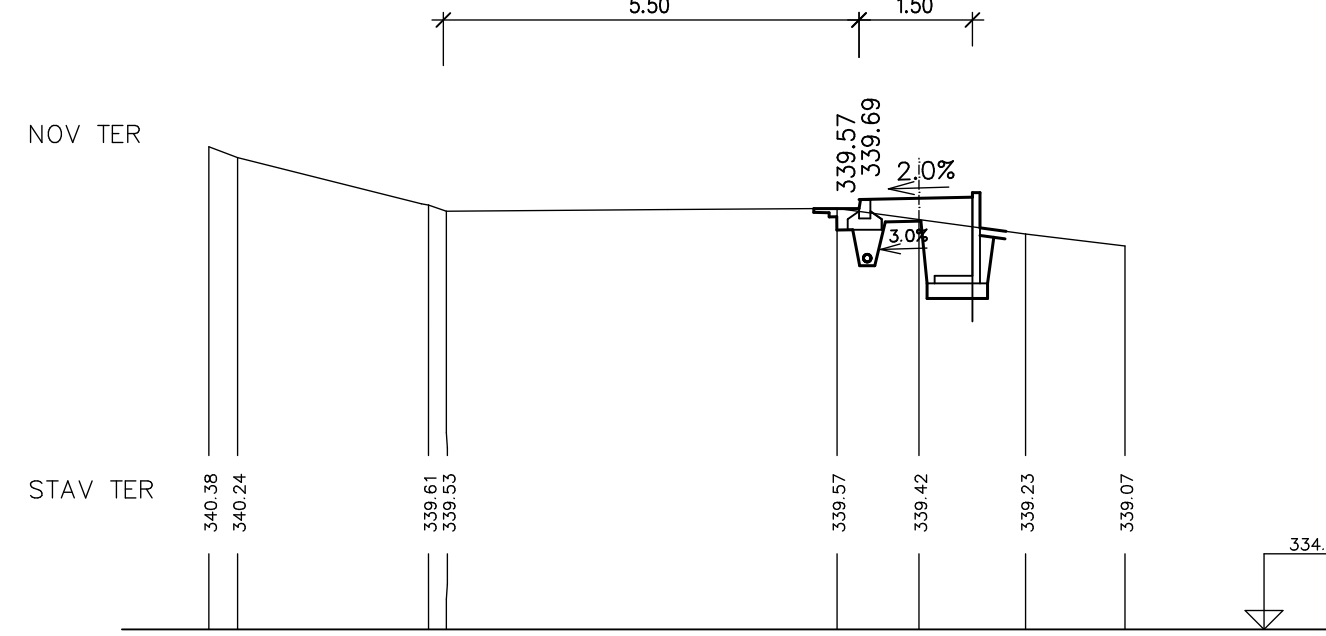
km 0.500000



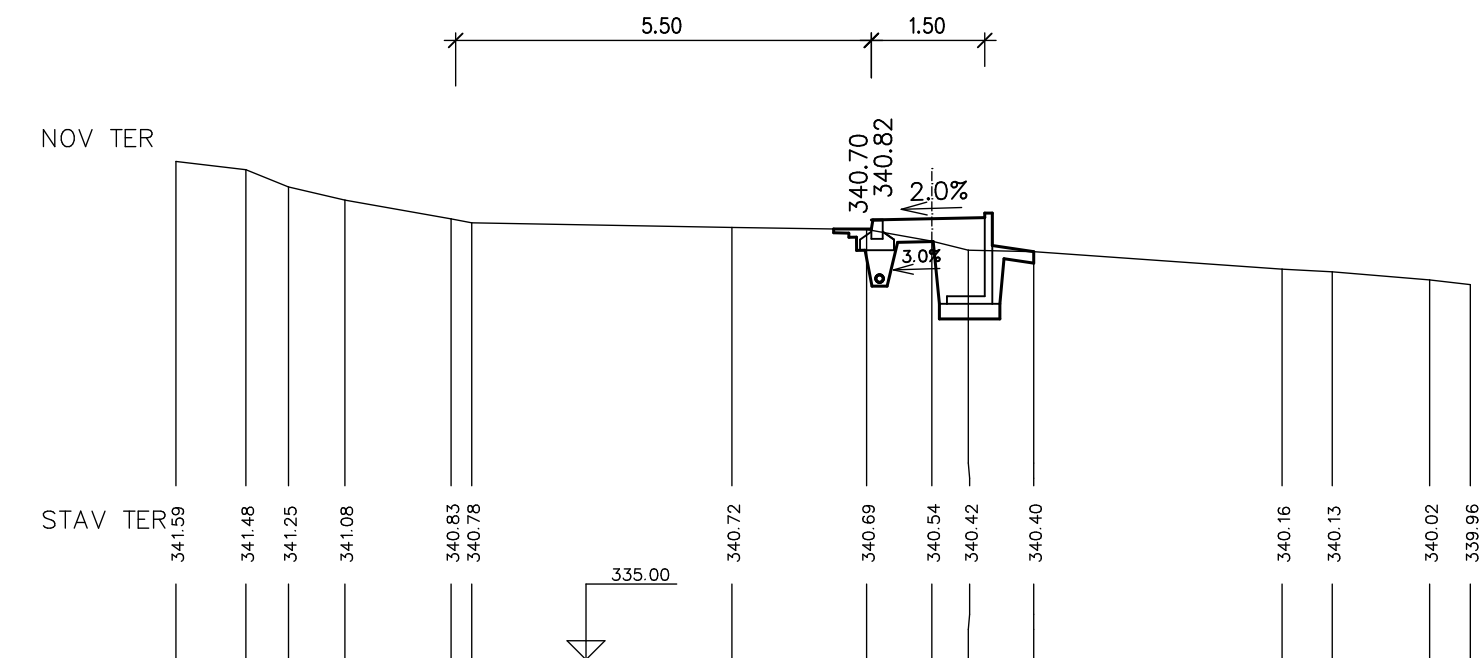
km 0.520000



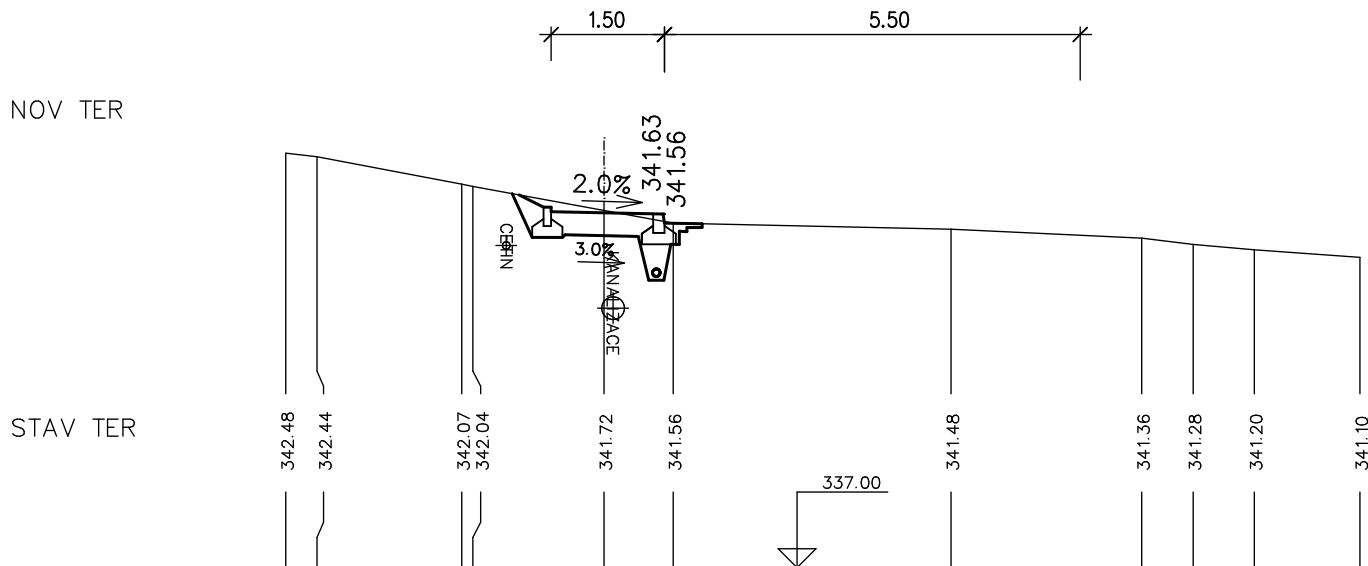
km 0.540000



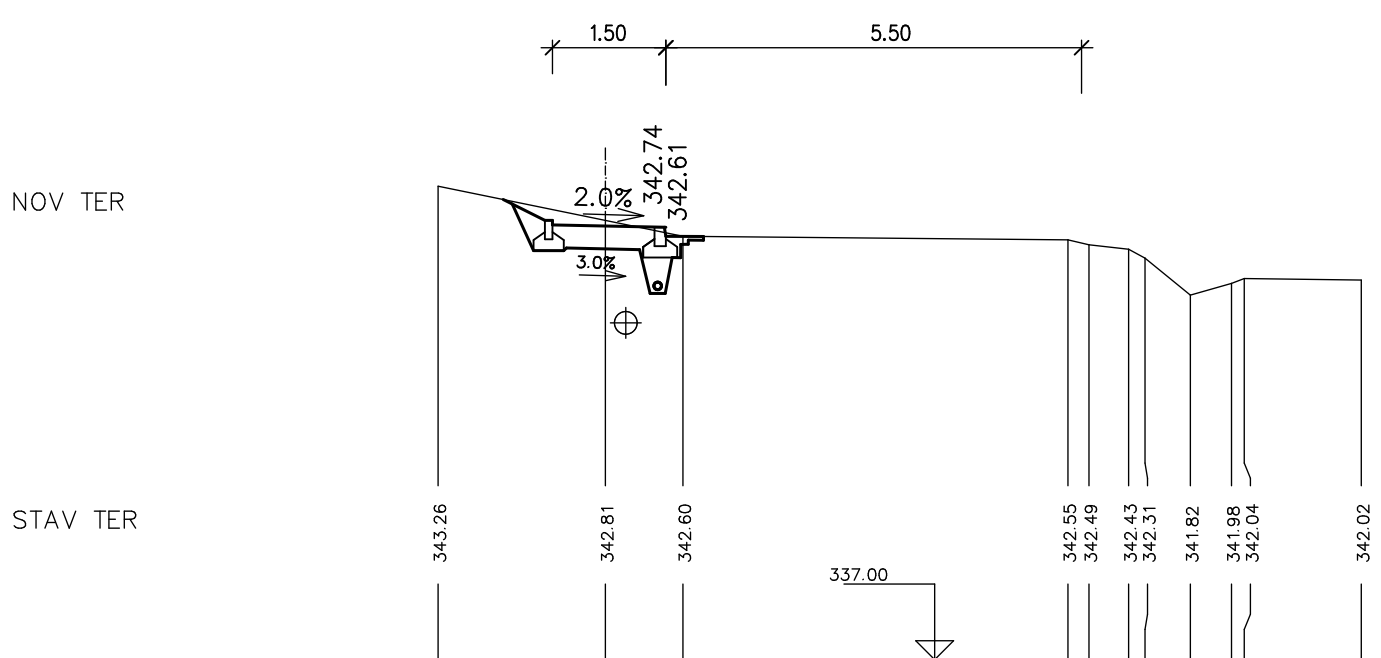
km 0.560000



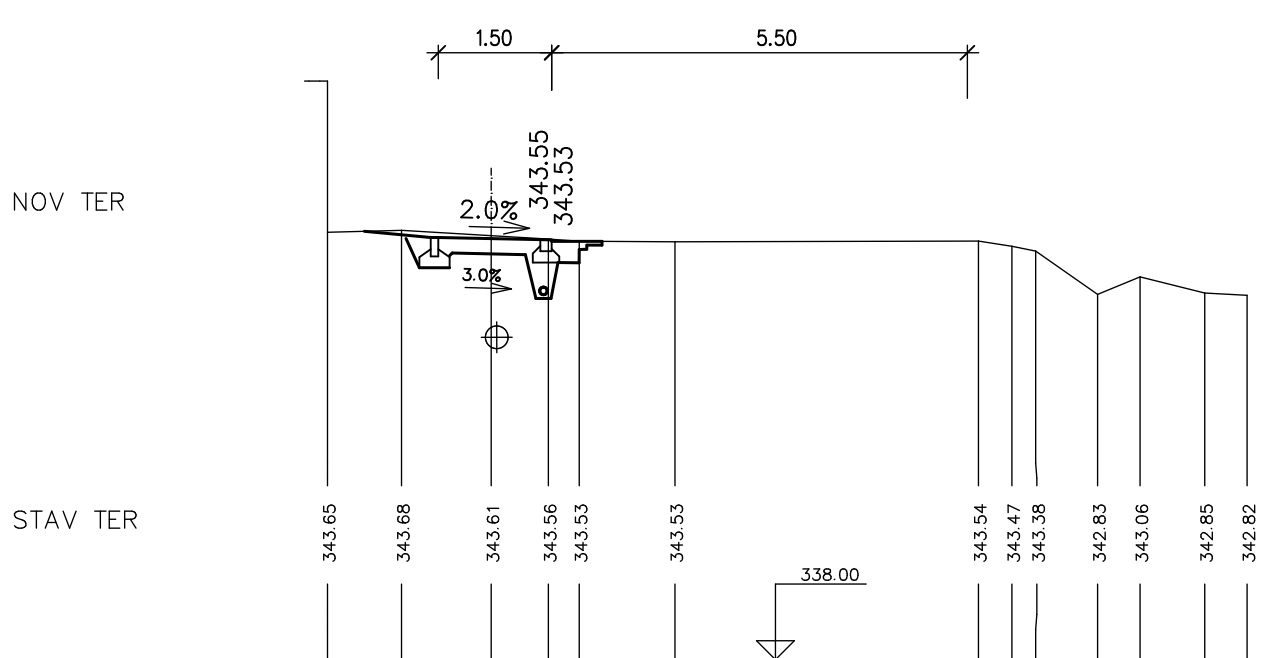
km 0.580000



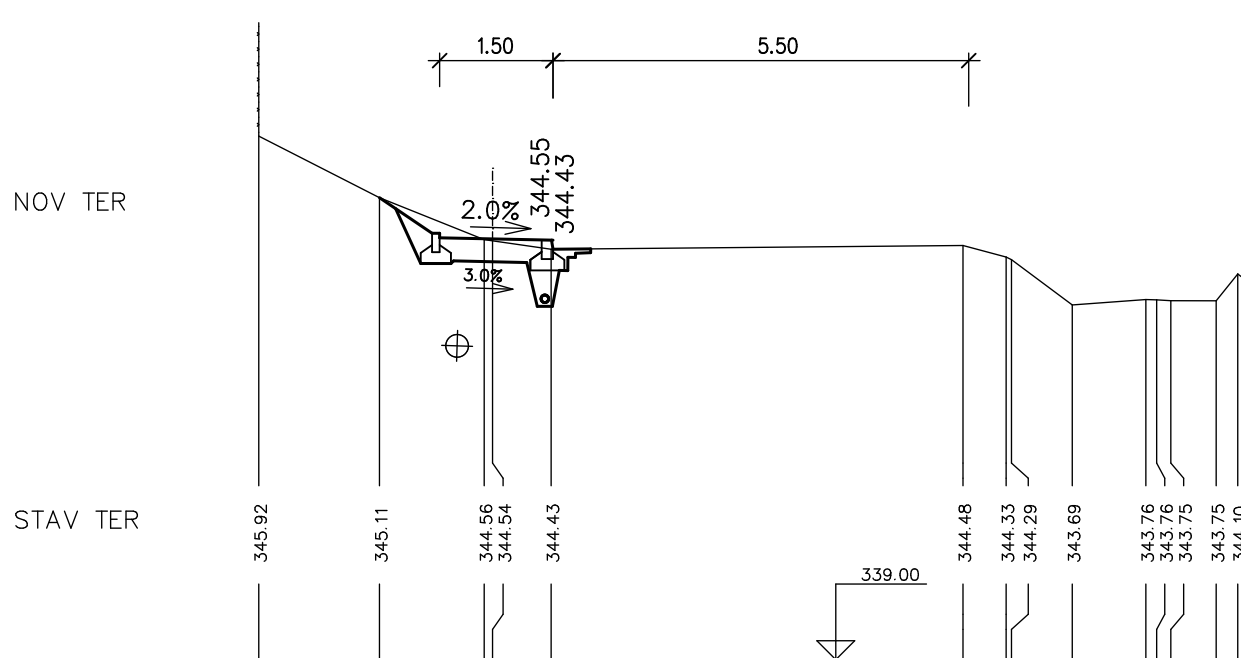
km 0.600000



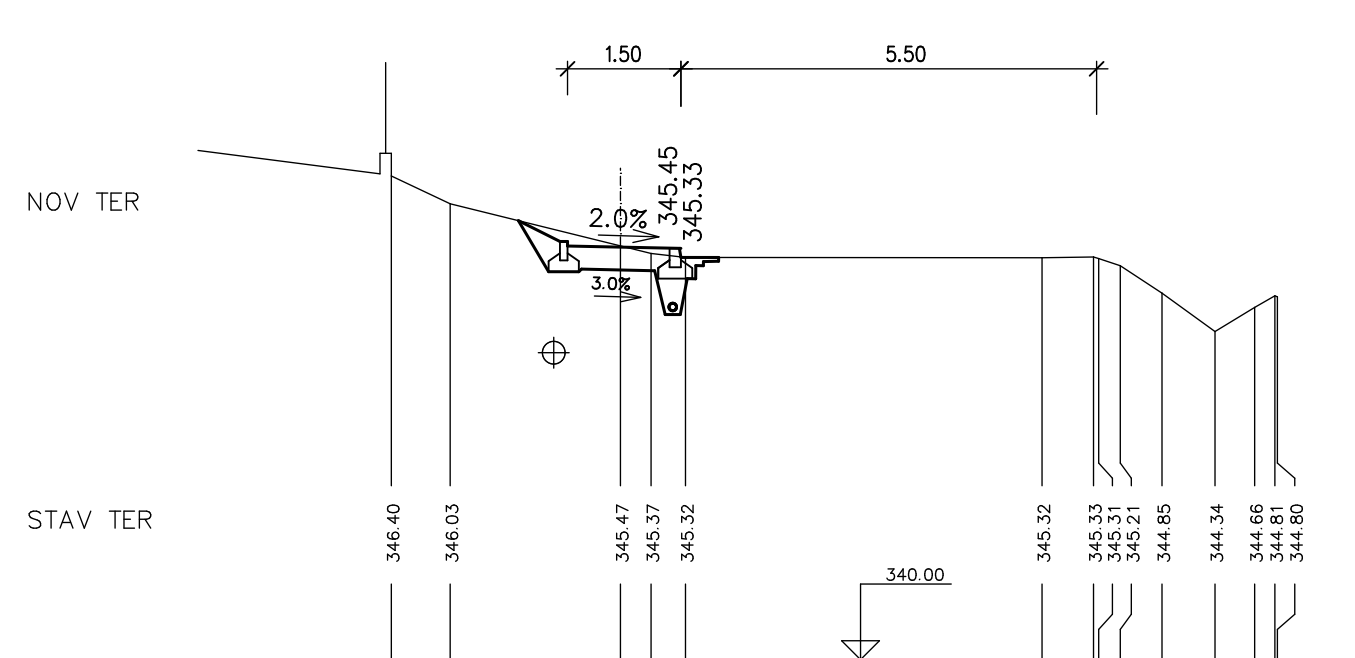
km 0.620000



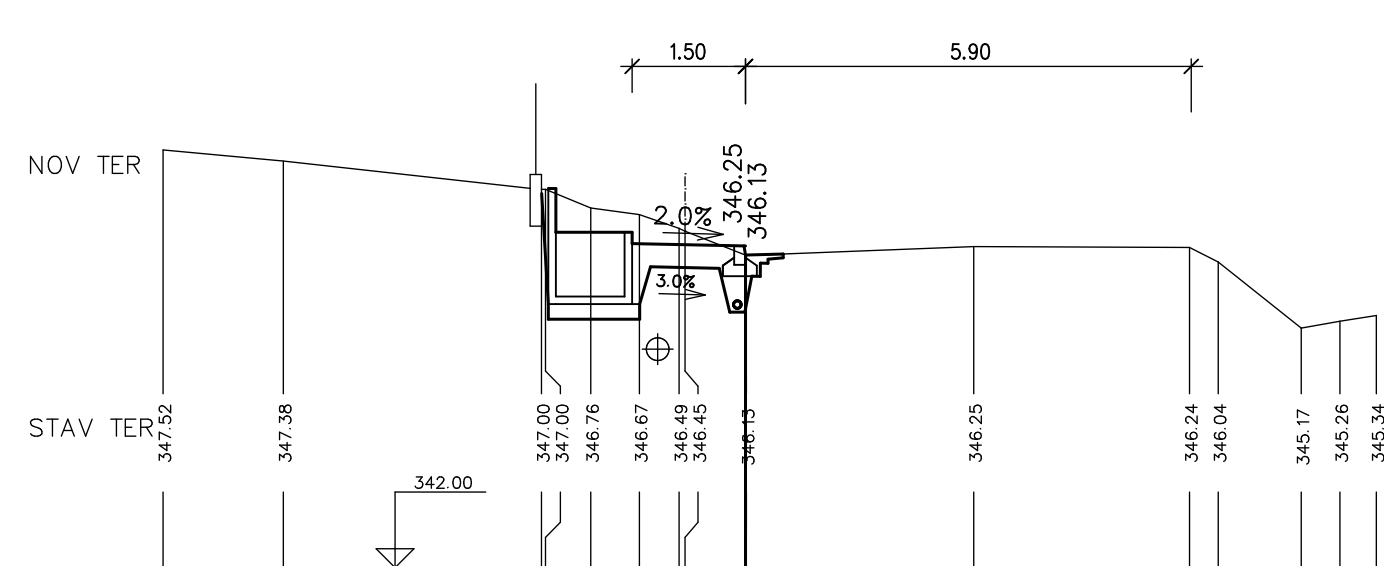
km 0.640000



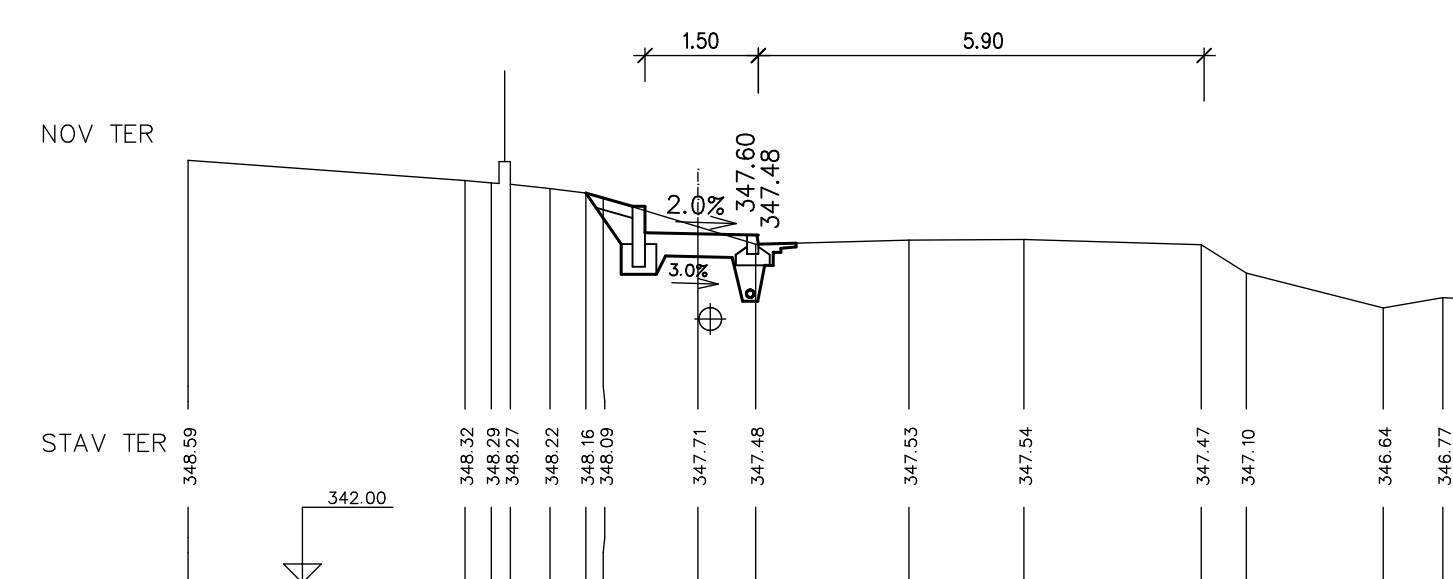
km 0.660000



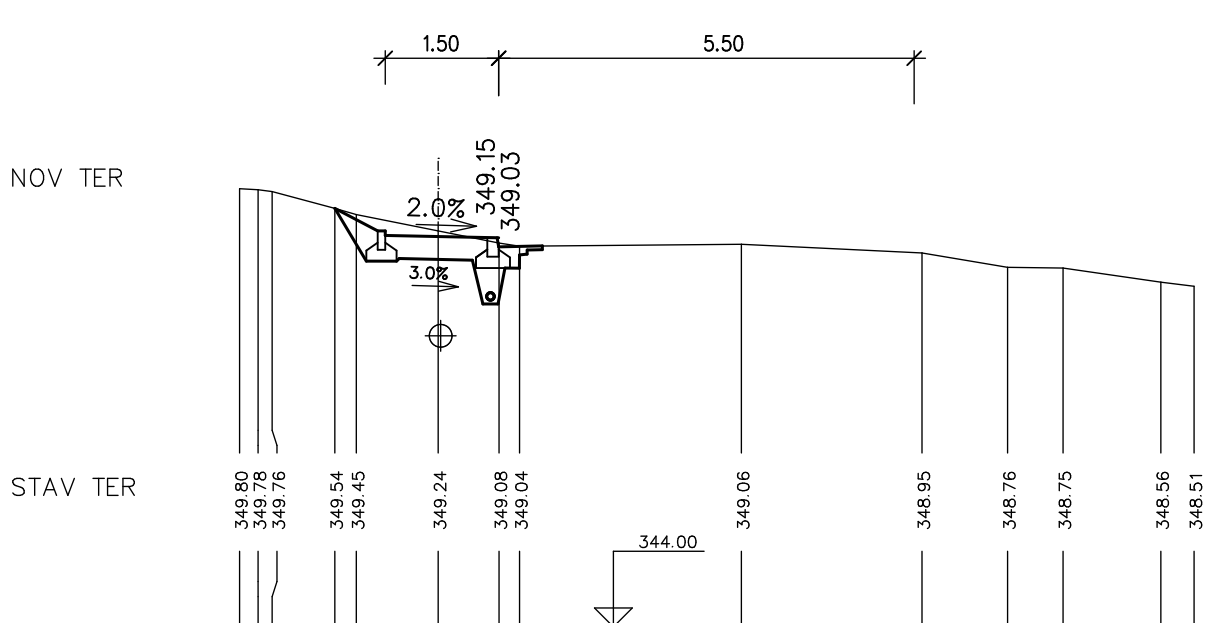
km 0.680000



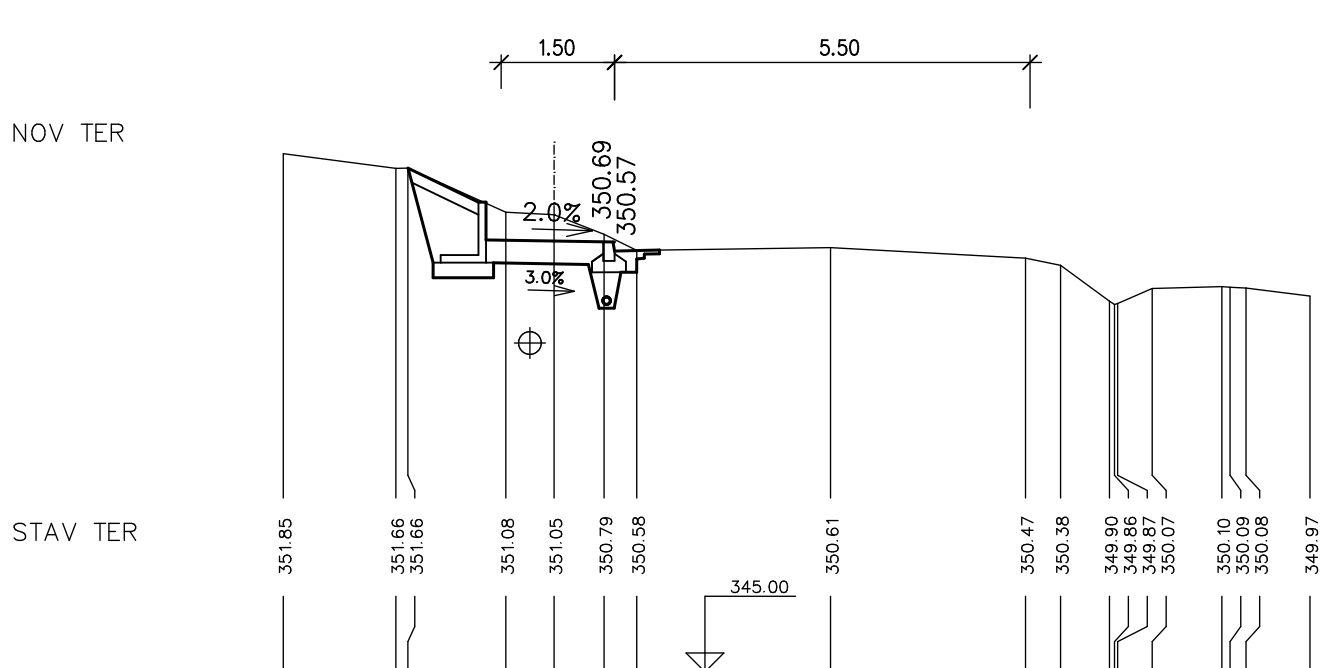
km 0.700000



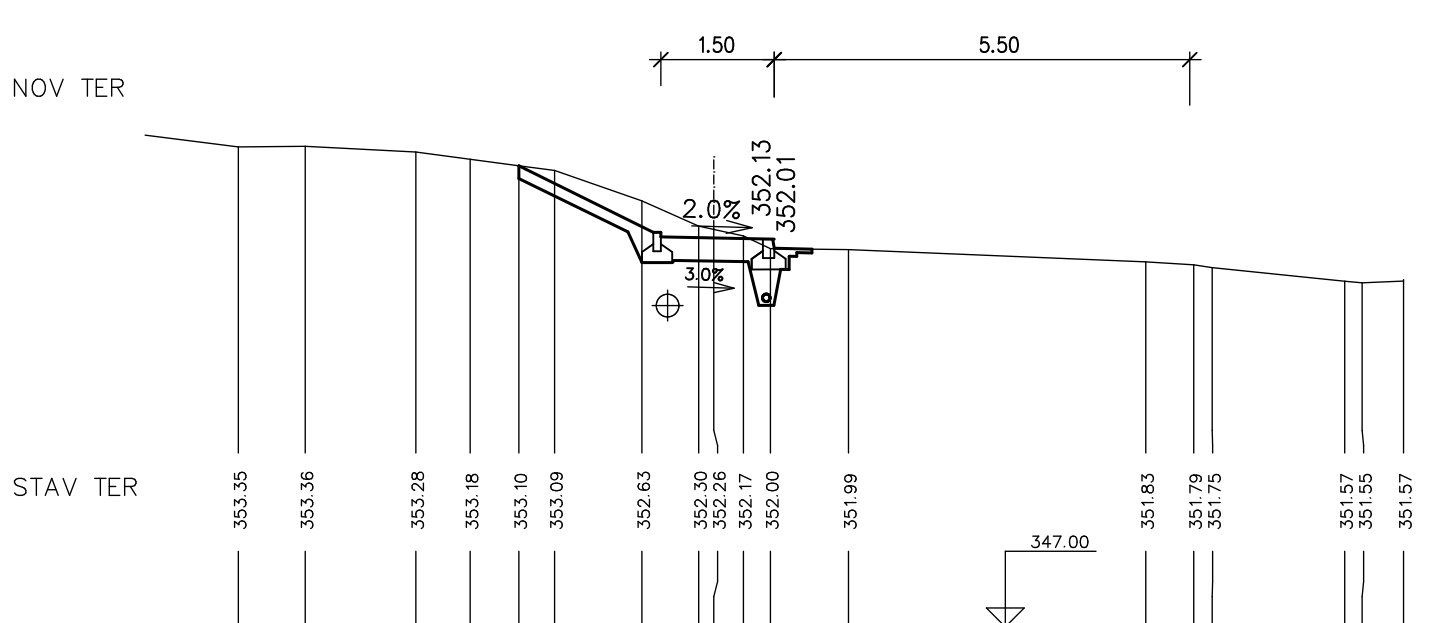
km 0.720000



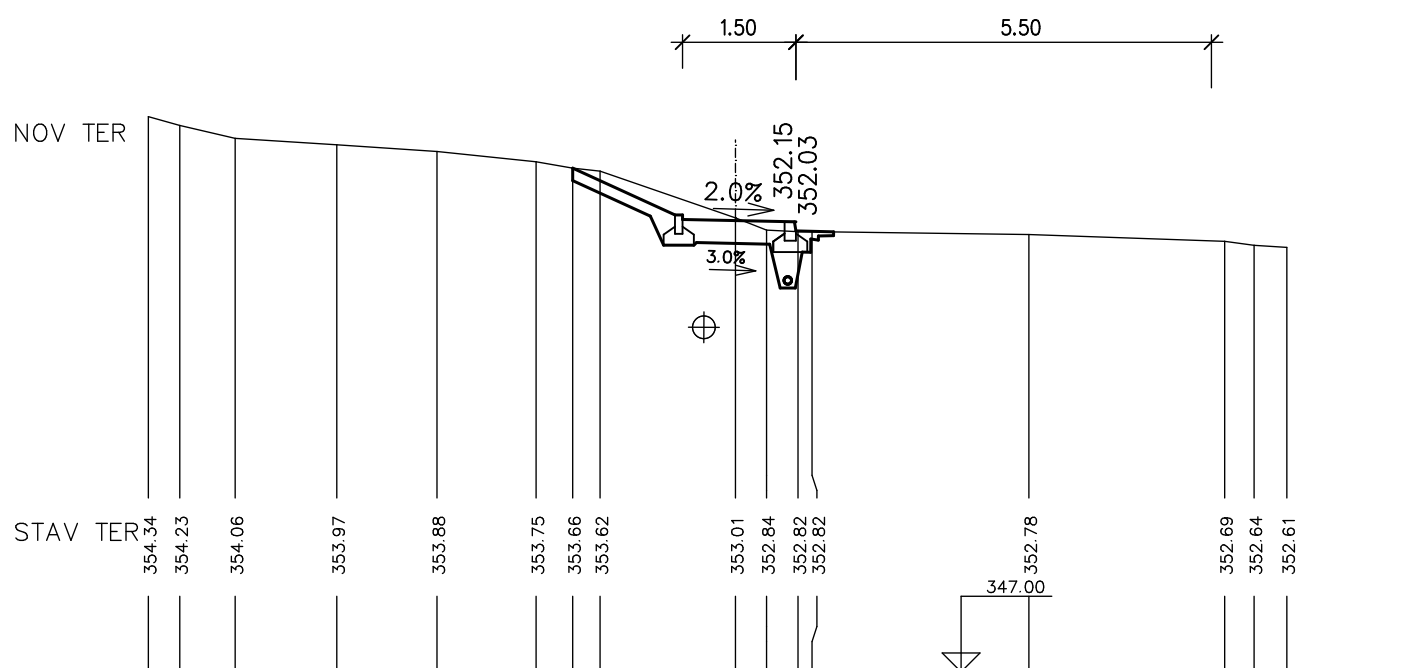
km 0.740000



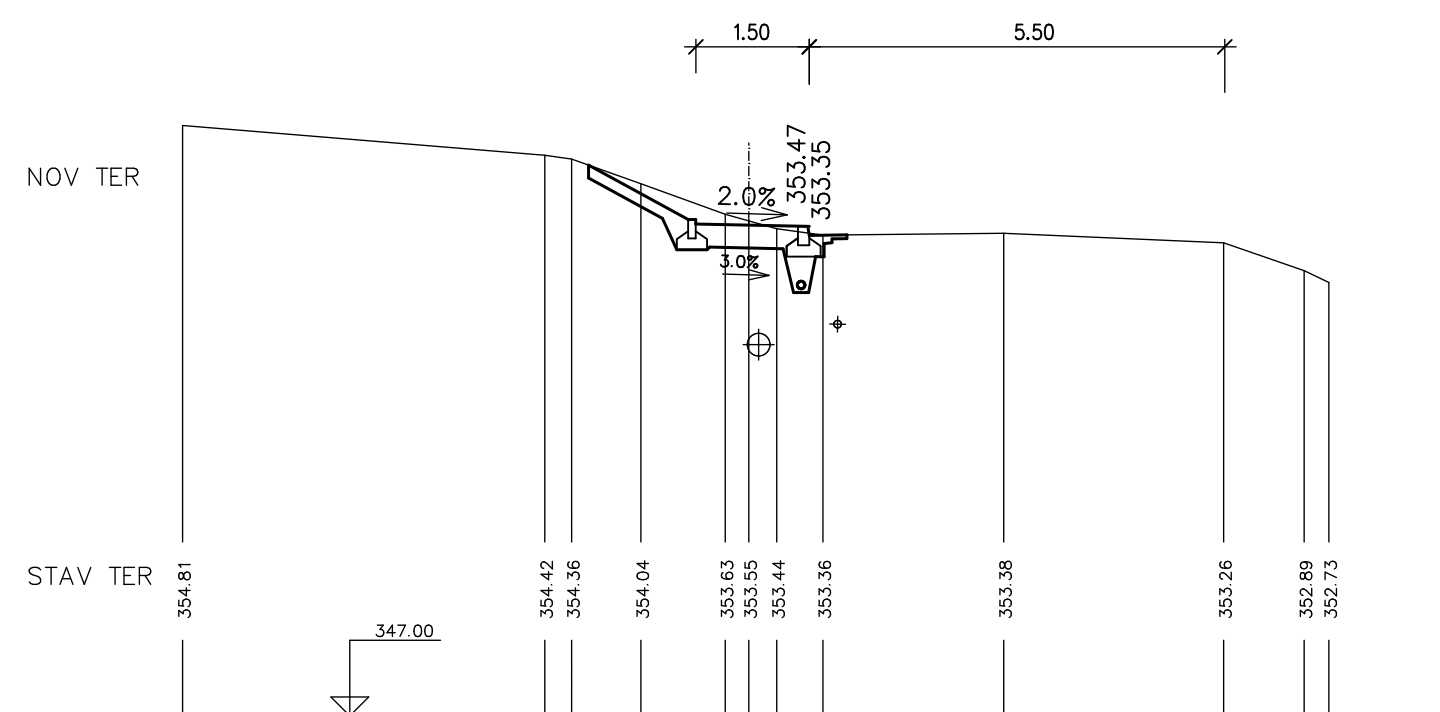
km 0.760000



km 0.780000



km 0.800000



INVESTOR	MĚSTO VALAŠSKÉ MEZŘÍČÍ NÁMĚSTÍ 7/5, VALAŠSKÉ MEZŘÍČÍ 75701	Ing. Leoš Zadrava Jahňák 131, 757 01 Valašská Krásná Tel. 777 638 030, IČO 69 50 30 34
ZODP. PROJEKT	ING. ZADRAPA LEOS	
PROJEKTANT	SEVEČEK PETR	
CHODNÍK HRACHOVEC – HORNÍ ČÁST		STUPĚŇ DPŠ
0 DOKUMENTACE OBJEKTŮ A TECHNICKÝCH A TECHNOLOGICKÝCH ZAŘÍZENÍ		DATAUM 05/2020
100 OBJEKTY POZEMNÍCH KOMUNIKACÍ		ZAKÁZKA 2016-38
101 SO101 CHODNÍK		303 11503
-12- PŘÍČNÉ ŘEZY II		M 1:100